



More Names, Addresses, and Numbers

A. Answer the questions. The first one is done for you.


1. Is his first name Peter? Yes, it is.
2. Is his last name Smith? _____
3. What is his phone number? _____
4. Is his zip code 02117? _____
5. Is her last name Linda? _____
6. What is her library card number? _____
7. What is her phone number? _____
8. What is her address? _____

 EASTERN	
NAME - NOMBRE - NOM <u>Peter Carlson</u>	
ADDRESS - DIRECCION - ADRESSE <u>22 Hunt St.</u>	
CITY - CIUDAD - VILLE <u>Quincy</u>	STATE - ESTADO - PROVINCIA - ETAT <u>Mass.</u>
TELEPHONE - TELEFONO <u>726-3586</u>	ZIP CODE - ZONA POSTAL - CODE POSTAL <u>02170</u>

Linda Sutton	
38 Whitcome Ave.	Tel. 949-2901
Chicago, Ill.	
is entitled to borrow books from the READING PUBLIC LIBRARY	
and is responsible for all use made of this card WHICH MUST BE PRESENTED each time a book is borrowed.	
	No 7381

B. Write the questions. The first one is done for you.

1. Is his first name Frank ? Yes, it is Frank.
2. _____ ? It's Delgado.
3. _____ ? It's 34108.
4. _____ ? It's 38 Green St., Canton, Ohio.

 NORTHWEST ORIENT	
Name <u>Frank Delgado</u>	
Address <u>38 Green St.</u>	
City <u>Canton</u>	
State <u>Ohio</u>	Zip <u>34108</u>
Phone <u>(614) 673-4098</u>	
<small>Area Code</small>	<small>Number</small>

No. 46531	
ADDISON PUBLIC LIBRARY <small>extends borrowing privileges to</small>	
<u>Rosa Romo</u>	
<u>28 Charles St.</u>	
<u>Dallas, Texas</u>	
Telephone <u>944-3700</u>	

5. _____ ? No, it isn't. It's Rosa.
6. _____ ? It's 46531.
7. _____ ? No, it's 944-3700.
8. _____ ? Yes, it is.

tions orally. Part B: Again have students read the label and card aloud, then locate Ohio and Texas on a map. As an oral group activity, have students provide questions for some or all of the answers, then assign the page for independent written work.

Skill Objective: Discussing address labels and library cards. Part A: Have students read the airline label and library card aloud. Ask: "What state does (Peter) live in?" Note how state names are abbreviated. If you wish, have students locate the states on a U.S. map. Have students answer the ques-